

Samos

Eastern Aegean // Samos by Greeka.com



By  .greeka.com

Information about villages, beaches, sightseeing, restaurants, activities and more...

All the information in this guide is sorted by popularity.

For more information please visit our section of [Samos](#) on Greeka.com.

What is Greeka.com? Greeka.com is just the most popular website about Greece and the Greek Islands.

What to do after you trip? Just visit www.greeka.com and write about your experience, rate the locations you visited and upload your pictures.

Think before you print. And if you print, print double-sided.

Index of Samos

Map	2
About Samos	3
Villages	4
Vathy	4
Kokkari	4
Pythagorion	4
Karlovassi	4
Beaches	6
Potokaki	6
Lemonakia	6
Kerveli	6
Heraion	6
Psili Ammos	6
Sightseeing	8
Heraion Sanctuary	8
Tunnel Of Eupalinus	8
Castle Of Lykourgos Logothetis	8
Panagia Spiliani	8
Waterfalls	8
Other places of interest	10
Poseidon	10
Credits	11

Map of Samos



Organize your trip to Samos

Greeka.com can also help you organize your entire holiday in Samos. Thousands of people use our services every year.

You can use Greeka.com to:

- **Buy your ferry tickets online**
- **Book your car rentals**
- **Organize your transfers by taxi and bus**
- **Create a custom island hopping package**
- **Visit Greek areas in an organized tour**

About Samos

Samos is part of the North Eastern Aegean Islands and is located in the southern part of the group, near the Turkish coast, from which it is separated by the narrow Mykale Straits (3km wide).

It is the most visited island of the North-Eastern Aegean but keeps its beauty and attractiveness. The island is particularly green, with verdant mountains.

Despite the catastrophic fires which burned an important part of the island a few years ago, Samos has kept enough of its forests and vegetation for still being impressive. With this greenery, idyllic beaches of pure white sand and crystalline waters are completing the lovely landscapes of the island.

Samos holiday has something for everyone: busy beach resorts and, in its hinterland, unspoiled villages and terrific mountain vistas. Apart from its beautiful landscapes and its traditional character, Samos is also known for its excellent wine which is made from the local Muscat grapes and is exported in all Greece and around the world.

Holidays in Samos are ideal for the wonderful nature, the impressive mountainous and verdant landscape and the plethora of interesting archaeological sites. In fact, the last years, Samos is developing as a **mountain climbing** destination. All these form a particular atmosphere and charm all visitors who have the chance to visit this magical island.

Villages of Samos




Vathy

Location: On the eastern side of the island

Description: Vathy (or Samos Town) is the capital and largest port of the island. The village spreads on the slopes around the port and gives nice view to the sea.


Sightseeing: Archaeological Museum



Kokkari

Location: 10 km north west of Vathy

Description: Kokkari is a picturesque tourist resort that amazes visitors with its special atmosphere. Fishing boats and yachts moor in its small port.






Pythagorion

Location: 11 km south west of Vathy

Description: One of the most beautiful villages on Samos, Pythagorion gets popular in summer as a lovely tourist resort. It is built around the port and distinguishes for its traditional architecture and the beautiful waterfront.

Sightseeing: Archaeological Collection, Castle Of Lykourgos Logothetis, Folklore Museum, Panagia Spiliani, Samiopoula Island, Transfiguration Of The Christ, Tunnel Of Eupalinus




Karlovassi

Location: 32 km north west of Vathy

Description: Beautiful mansions and impressive greenery distinguish this small village, on the northern side of Samos. This is one of the prettiest villages on the island.

Sightseeing: Monastery Of Prophet Elias



Beaches of Samos



Potokaki

Location: 14 km south west of Vathy

Description: Potokaki is a lovely, pebbled beach close to Pythagorion, on the southern side of the island. It is organized with sunbeds and umbrellas and it gets very busy in summer.



Lemonakia (Rating: ★★★★★ by Greeka members)

Location: 13 km north west of Vathy


Description: Lemonakia is a picturesque beach close to the tourist resort of Kokkari. It is organized and has soft sand on the shore.



Kerveli

Location: 7 km south east of Vathy

Description: Kerveli is an unorganized, secluded beach on the eastern side of Samos. Surrounded by much greenery, this small cove is ideal for relaxing.






Heraion

Location: 17 km south west of Vathy

Description: Heraion is a lovely fishing port on the southern side of the island. It is named after the famous temple of Hera that is located in close distance from the beach.

Sightseeing: Heraion Sanctuary



Psili Ammos

Location: 11 km south east of Vathy

Description: Psili Ammos is a large, sandy beach that gets very popular in summer. Located in close distance to Vathy, Psili Ammos is organized with many sunbeds and umbrellas.



Sightseeing in Samos



Heraion Sanctuary

Location: Heraion

The tradition said that in this village goddess Hera was born and grew up. This is why a sanctuary to Hera (Heraion) was constructed in the ancient times. The temple was destroyed in the 6th century BC for unknown reason. Its renovation was never completed. Later on, the sanctuary was turned into a Christian church.



Tunnel Of Eupalinus

Location: Pythagorion

This tunnel is dried today but it used to be the aquaduct of the ancient city of Samos and one of the greatest technological achievements in the ancient times.



Castle Of Lykourgos Logothetis

Location: Pythagorion


This tower was built in the 19th century by Lykourgos Logothetis, the leader of the Revolution of Samos against the Turks. Two Roman galleries and a beautiful church are found in the yard of the castle.



Panagia Spiliani

Location: [Pythagorion](#)

The Monastery of Panagia Spiliani is located on top of a hill in Pythagorion. Its location offers wonderful view of the village and the port.



Waterfalls

Location: [Potami](#)

Close to Karlovassi and Potami, there is a region of natural beauty with lush greenery, small rivers and waterfalls. This is an ideal place to stroll around in the nature.

Other places of interest in Samos



Poseidon

Category: Restaurants

Location: [Kokkari](#)

Restaurant Poseidon is a traditional family restaurant and offers the widest variety of seafood dishes on the island. On entering POSEIDON, guests experience the inviting living room and the extensive religious corner filled with Byzantine icons...

Credits

Greekka.com would like to thank the following members for their valuable contribution, as some of the photos included in this guide belong to them.

Olympias, alekosi, dpasqui, dreamofgreece, joy23, kollar, laura62, marie, mitsos, patras, prayer, rigo2112, rudi

The copyright of this guide belongs to Greekka.com. You do NOT have the right to use or copy photos or other material from this guide without prior written permission by Greekka.com. If you want to use material from this guide, please first contact us.

Greekka.com

- **Address:** Makrigianni 26A, 18537 Piraeus/Athens, Greece
- **E-mail:** info@greekka.com
- **Tel:** +30 210 4526900
- **Fax:** +30 210 4526960

C

Castle Of Lykourgos Logothetis 8

Credits 11

H

Heraion Beach 6

Heraion Sanctuary 8

K

Karlovassi Village 4

Kerveli Beach 6

Kokkari Village 4

L

Lemonakia Beach 6

P

Panagia Spiliani 8

Poseidon 10

Potokaki Beach 6

Psili Ammos Beach 6

Pythagorion Village 4

T

Tunnel Of Eupalinus 8

V

Vathy Village 4

W

Waterfalls 8