

# Poros

Saronic // Poros by Greeka.com



By  .greeka.com

**Information about villages, beaches, sightseeing, restaurants, activities and more...**

All the information in this guide is sorted by popularity.

For more information please visit our section of [Poros](#) on Greeka.com.

**What is Greeka.com?** Greeka.com is just the most popular website about Greece and the Greek Islands.

**What to do after you trip?** Just visit [www.greeka.com](http://www.greeka.com) and write about your experience, rate the locations you visited and upload your pictures.

Think before you print. And if you print, print double-sided.

# Index of Poros

---

<b>Map</b> .....	2
<b>About Poros</b> .....	3
<b>Villages</b> .....	4
Town .....	4
<b>Beaches</b> .....	5
Askeli beach .....	5
Love Bay .....	5
Megalo Neorio .....	5
<b>Sightseeing</b> .....	6
Clock Tower .....	6
Monastery Of Zoodohos Pigi .....	6
<b>Credits</b> .....	7

---

## Map of Poros

---



## Organize your trip to Poros

---

Greeka.com can also help you organize your entire holiday in Poros. Thousands of people use our services every year.

You can use Greeka.com to:

- **Buy your ferry tickets online**
- **Book your car rentals**
- **Organize your transfers by taxi and bus**
- **Create a custom island hopping package**
- **Visit Greek areas in an organized tour**

## About Poros

---

Located in the Saronic Gulf, Poros is separated from the Peloponnese mainland by a 200 meter wide channel of water. Poros is formed by two islands, Kalavria and Spheria. Kalavria is slightly larger in area than Spheria which is volcanic in nature. With a population of about 4,000 permanent inhabitants, Poros is a lovely and quiet place. The island is verdant, hilly and has a temperate climate throughout the year.

The history of **Poros** starts in the prehistoric times. Archaeological evidence shows that Poros and the closeby ancient town of **Troezen** had been inhabited since the Bronze Age.

In the 6th and the 5th century B.C., Poros was the centre of the Amphictyonic League, a political and religious cooperation between Athens and towns of Peloponnese. The temple of Poseidon, which was built during those years and lays today in ruins, shows the great political prestige of the island.

Poros also played a great role in the Greek War of Independence, when the Greeks met in Poros in 1828 to set the first Greek Constitution. Many sights of Poros, such as the nice mansions and the Russian Dockyard, remind the historical importance of the island.

Today Poros bases its economy mostly on tourism. Its closeness to Athens, the natural beauty and the lovely beaches make it the ideal holiday and weekend destination. The most famous beach is the Love Bay, a scenic landscape with crystal waters surrounded by lush greenery. The largest beach is Askeli, with many hotels above it and lots of watersports centres.

## Villages of Poros





**Town** (Rating: ★★★★★ by Greeka members)

**Location:** On the southern side of the island

**Description:** Poros Town is the only real village of the island. It distinguishes for its Neoclassical architecture and the lovely port. Poros is built amphitheatrically on the slopes of a hill and gives great views to the sea.

**Sightseeing:** Archaeological Museum, Clock Tower, Municipal Library



## Beaches of Poros


---



### Askeli beach

**Location:** 3 km north east of Poros Town


**Description:** Askeli is the longest and busiest beach on the island. It is organized with sun beds, umbrellas and beach bars.



### Love Bay

**Location:** 4 km north west of Poros Town

**Description:** Love Bay is probably the most beautiful beach on Poros. It is a small bay surrounded by pine trees. The beach is organized and due to its small size, it usually gets crowded.



### Megalo Neorio

**Location:** 3 km north west of Poros Town

**Description:** This is a lovely beach in close distance to Poros Town. It is surrounded by lush greenery and has some delicious fish taverns along the coast.

## Sightseeing in Poros




---



### Clock Tower

**Location:** Town

This clock tower is an imposing feature and the landmark of Poros Town. It stands on the highest spot of the town and gives great view to the sea.



### Monastery Of Zoodohos Pigi

**Location:** Monastiri

The Monastery of Zoodohos Pigi, located in a region of lush greenery, is dedicated to Virgin Mary. It was established in the early 18th century and the tombs of famous Greek fighters of the Revolution are located at the yard of the monastery.

## Credits

---

Greekka.com would like to thank the following members for their valuable contribution, as some of the photos included in this guide belong to them.

**[aboulmiche](#), [angeliki](#), [dim1569](#), [eviaستی](#), [makana](#), [marie](#), [popeye](#), [vasia](#), [vincent](#)**

The copyright of this guide belongs to Greekka.com. You do NOT have the right to use or copy photos or other material from this guide without prior written permission by Greekka.com. If you want to use material from this guide, please first contact us.

**Greekka.com**

- **Adress:** Makrigianni 26A, 18537 Piraeus/Athens, Greece
- **E-mail:** info@greekka.com
- **Tel:** +30 210 4526900
- **Fax:** +30 210 4526960

**A**

Askeli beach 5

**C**

Clock Tower 6

Credits 7

**L**

Love Bay Beach 5

**M**

Megalo Neorio Beach 5

Monastery Of Zoodohos Pigi 6

**T**

Town Village 4