

Paxi

Ionian // Paxi by Greeka.com



By  .greeka.com

Information about villages, beaches, sightseeing, restaurants, activities and more...

All the information in this guide is sorted by popularity.

For more information please visit our section of [Paxi](#) on Greeka.com.

What is Greeka.com? Greeka.com is just the most popular website about Greece and the Greek Islands.

What to do after you trip? Just visit www.greeka.com and write about your experience, rate the locations you visited and upload your pictures.

Think before you print. And if you print, print double-sided.

Index of Paxi

Map	2
About Paxi	3
Villages	4
Gaios	4
Lakka	4
Beaches	6
Mesovrika	6
Voutoumi	6
Logos beach	6
Monodendri	6
Levrehio	6
Sightseeing	8
Antipaxos Island	8
Folklore Museum	8
Credits	9

Map of Paxi



Organize your trip to Paxi

Greeka.com can also help you organize your entire holiday in Paxi. Thousands of people use our services every year.

You can use Greeka.com to:

- **Buy your ferry tickets online**
- **Book your car rentals**
- **Organize your transfers by taxi and bus**
- **Create a custom island hopping package**
- **Visit Greek areas in an organized tour**

About Paxi

The picturesque island of Paxi is placed 12 km to the south of Corfu. It has 1,000 inhabitants and its administration belongs to Corfu. Paxi is a group of islands. Apart from Paxos, which is the bigger island, there are also some smaller ones, like Antipaxos, Moggonisi, Panagia, Ai Nikolas, Kaltsionisi and others.

According to the myth, the islands of Paxi were formed when Poseidon, the ancient god of the sea, hit with his trident the southeast part of Corfu and cut a piece of land, in order to live there his love with the nymph Amphitriti.

The island of Paxos has many olive trees and its residents are high quality olive oil producers. The island of Antipaxos, though, has vast areas of grape fields and favors the production of wine.

The capital of Paxi is Gaios, a beautiful port that gets busy mostly in summer. This area hosts an ancient windmill, a Venetian fort and a small museum.

Paxi is great for sailing and water sports. It also provides the opportunity for other nice things to do, such as visiting archaeological sites and churches, swimming in the clean beaches and strolling around the picturesque villages and stone-made streets.

The east coast of the island is recommended to search for nice coves. The west coast offers a more rugged landscape, with steep cliffs, that can reach 200 meters high in many cases. Here is where most caves are found, many of which can only be accessed by a boat.

Moreover, Paxi has many small sandy beaches that get crowded in summer. However, waters remain crystal and clear, ideal for swimming and for practicing some other water activities, such as scuba diving, snorkelling and fishing.

The most important beaches are Glyfada, Levrechio, Orkos, Monodendri and Arkoudaki.

Important events are also hosted in Paxi, such as the Classical Music Festival in September and a series of musical events that take place every year in July.

Due to its rich history and culture, Paxi was acclaimed the **European Cultural Village** for 2004.

Villages of Paxi



Gaios

Location: On the southern side of Paxi

Description: This is the biggest village of Paxi and the ferry that connects the island to Corfu and Igoumenitsa docks there. It hosts a folklore museum.

Sightseeing: Agios Nikolaos Islet, Antipaxos Island, Church Of Agioi Apostoli, Folklore Museum




Lakka

Location: 7 km north of Paxi

Description: It is situated in the northern path of the island and has a lovely port for boats and yachts. Do not miss the nearby sea cave of Ipapanti.

Sightseeing: Olive Press Museum



Beaches of Paxi



Mesovrika

Location: On Antipaxi island

Description: It is a lovely secluded beach that can be reached only by boat. Its coast is sandy and its water crystal clean. It is located on Antipaxos island and boats go there frequently.



Voutoumi

Location: On Antipaxos island

Description: This is a nice sandy beach on the eastern side of Antipaxos. It is ideal for snorkelling and can be accessed by boat from Paxi.



Logos beach

Location: 8 km north of Gaios

Description: This is a small and picturesque beach close to the port of Logos. Due to this closeness, it gets very crowded.



Monodendri

Location: 9 km north of Gaios

Description: This is a pebbled beach close to Logos village. It is partly organized with sun beds and gets quite popular in summer.



Levrehio

Location: 7 km north of Gaios

Description: This beach is 5 minutes walking distance from Logos. It is popular among tourists and the locals. Its size is small but the environment is scenic.



Sightseeing in Paxi



Antipaxos Island

Location: Gaios

Antipaxos is a lush green island known for its magnificent beaches. It is reached by taxi boat from Gaios and has no tourist facilities.



Folklore Museum

Location: Gaios

The Folklore Museum of Paxi was established in 1996 and it is located in the old British Government House, at the port of Gaios. All the exhibits were donated to the museum by the residents of Paxi and they include traditional clothes, weapons, old coins, kitchen tools, furniture and many other items.

Credits

Greekka.com would like to thank the following members for their valuable contribution, as some of the photos included in this guide belong to them.

Olympias, bedru, codfather, jozefibos, kirka, marie, paxoslad, spartacus, vaprusi

The copyright of this guide belongs to Greekka.com. You do NOT have the right to use or copy photos or other material from this guide without prior written permission by Greekka.com. If you want to use material from this guide, please first contact us.

Greekka.com

- **Adress:** Makrigianni 26A, 18537 Piraeus/Athens, Greece
- **E-mail:** info@greekka.com
- **Tel:** +30 210 4526900
- **Fax:** +30 210 4526960

A

Antipaxos Island 8

C

Credits 9

F

Folklore Museum 8

G

Gaios Village 4

L

Lakka Village 4

Levrehio Beach 6

Logos beach 6

M

Mesovrika Beach 6

Monodendri Beach 6

V

Voutoumi Beach 6