

Koufonisia

Cyclades // Koufonisia by Greeka.com



By  .greeka.com

Information about villages, beaches, sightseeing, restaurants, activities and more...

All the information in this guide is sorted by popularity.

For more information please visit our section of [Koufonisia](#) on Greeka.com.

What is Greeka.com? Greeka.com is just the most popular website about Greece and the Greek Islands.

What to do after you trip? Just visit www.greeka.com and write about your experience, rate the locations you visited and upload your pictures.

Think before you print. And if you print, print double-sided.

Index of Koufonisia

| | |
|-------------------------------|---|
| Map | 2 |
| About Koufonisia | 3 |
| Villages | 4 |
| Chora | 4 |
| Beaches | 5 |
| Megali Ammos | 5 |
| Nero | 5 |
| Fanos | 5 |
| Pori | 5 |
| Credits | 6 |

Map of Koufonisia



Organize your trip to Koufonisia

Greeka.com can also help you organize your entire holiday in Koufonisia. Thousands of people use our services every year.

You can use Greeka.com to:

- **Buy your ferry tickets online**
- **Book your car rentals**
- **Organize your transfers by taxi and bus**
- **Create a custom island hopping package**
- **Visit Greek areas in an organized tour**

About Koufonisia

A white expanse of stone with a brilliant blue window as you gaze out of this imaginary window, ride atop the waves that lap up a splendid beach of soft silver sand. Or simply let your mind wander in and out of the traditional tavernas dotting these beaches. Imagine yourself on an island where you can escape into the arms of nature.

Experience it all at Koufonisia in Greece A part of the cluster of islands called the Small Cyclades, the islands of Koufonisia are nestled between the islands of Naxos and Amorgos.

Koufonisia are Nature's own private empire of supreme beauty and it's sure they'll take your breath away. Take boat rides on lazy afternoons or opt for a day of bar hopping packed with music and delve into the hospitable and delightful charm of the people of Koufonisia.

These islands promise fun and frolic, sun and sand, rest and relaxation away from the humdrum of daily life. On Koufonisia, you won't even realise how time passes by and day turns into night but not before giving you a breathtaking glimpse of the sun setting into the sea. After dusk, it's time for evening lights and an invitation to join the celebration.

The locals celebrate life everyday and you would find it difficult to stay away from this whirlpool of excitement. You will definitely come away asking for more!

Here we will take you on a virtual tour of Koufonisia and you can get an insight of the spirit that makes these people who they are. Watch out for the natural splendour and charm that Koufonissa have to offer. Untouched beauty, as it is sometimes referred to, Koufonisia are replete with greenery and the myriad colours of nature showcased even in the basic vegetation.

So get ready for a thrilling joy ride as we take you off the beaten track and cover various facets of Koufonisia, like excursions within the island, give you an exclusive peek into the shopping scenario, weather, transportation and of course, the quintessential ferries.

Villages of Koufonisia




Chora

Location: On the southern side of the island

Description: Chora is actually the capital and only village on the island. Most tourist facilities on Koufonissia are located there. The picturesque port with fishing boats offers a nice environment to stroll.

Sightseeing: Church Of Agios Georgios, Glaronissi Islet, Keros Island



Beaches of Koufonisia



Megali Ammos

Location: 200 metres from Chora

Description: Located in a walking distance from Chora, Megali Ammos is a long beach with soft sand and exotic water.



Nero

Location: In Kato Koufonissi island

Description: Nero is among the best beaches in Kato Koufonissi. It has exotic water and soft sandy shore. Excursion boats from Pano Koufonissi go to this beach.



Fanos

Location: 1,5 km east of Chora




Description: Fanos is a long beach with sandy shore and crystal water. It is unorganized and provides a nice environment to relax.



Pori (Rating: ★★★★★ by Greeka members)

Location: 3,5 km north east of Chora

Description: Pori is a gorgeous beach with soft sand and crystal water. It is located on the north eastern side of the island.



Credits

Greekka.com would like to thank the following members for their valuable contribution, as some of the photos included in this guide belong to them.

[buelensc](#), [designmama](#), [epoems](#), [fbertoneri](#), [mcariello](#), [novi2novi](#), [pino](#)

The copyright of this guide belongs to Greekka.com. You do NOT have the right to use or copy photos or other material from this guide without prior written permission by Greekka.com. If you want to use material from this guide, please first contact us.

Greekka.com

- **Adress:** Makrigianni 26A, 18537 Piraeus/Athens, Greece
- **E-mail:** info@greekka.com
- **Tel:** +30 210 4526900
- **Fax:** +30 210 4526960

C

Chora Village 4

Credits 6

F

Fanos Beach 5

M

Megali Ammos Beach 5

N

Nero Beach 5

P

Pori Beach 5