

# Karpathos

Dodecanese // Karpathos by Greeka.com



By  .greeka.com

**Information about villages, beaches, sightseeing, restaurants, activities and more...**

All the information in this guide is sorted by popularity.

For more information please visit our section of [Karpathos](#) on Greeka.com.

**What is Greeka.com?** Greeka.com is just the most popular website about Greece and the Greek Islands.

**What to do after you trip?** Just visit [www.greeka.com](http://www.greeka.com) and write about your experience, rate the locations you visited and upload your pictures.

Think before you print. And if you print, print double-sided.

# Index of Karpathos

---

<b>Map</b> .....	2
<b>About Karpathos</b> .....	3
<b>Villages</b> .....	4
Olympos .....	4
Pigadia .....	4
Diafani .....	4
Menetes .....	4
<b>Beaches</b> .....	6
Apella .....	6
Kyra Panagia .....	6
Mikri Amopi .....	6
Megali Amopi or Votsalakia .....	6
Achata .....	6
<b>Sightseeing</b> .....	8
Saria Islet .....	8
Folklore Museum .....	8
Kasos Island .....	8
Ancient Potideon .....	8
Province House .....	8
<b>Some Accommodations</b> .....	10
To Votsalo .....	10
<b>Credits</b> .....	11

---

## Map of Karpathos

---



## Organize your trip to Karpathos

---

Greeka.com can also help you organize your entire holiday in Karpathos. Thousands of people use our services every year.

You can use Greeka.com to:

- **Buy your ferry tickets online**
- **Book your car rentals**
- **Organize your transfers by taxi and bus**
- **Create a custom island hopping package**
- **Visit Greek areas in an organized tour**

## About Karpathos

---

Karpathos is a narrow and long island whose northern and southern parts are divided by mountainous spine rising over an altitude of 1200 metres.

Despite its wild beauty, its traditional and unspoiled character and its magnificent secluded beaches, Karpathos has not yet been invaded by mass tourism and appears like a true paradise.

The south of the island is where the capital Pigadia is lying and is the most modern part of it. This is due to the fact that, after World War II, many locals left because of the ravaged economy and moved mainly to the U.S. When their children returned to their native island, they invested a lot in the southern part, where they settled.

Although Karpathos has turned into a tourist resort these recent years, it is important to stress that it is also an island untouched by the mass of tourists.

The residents have managed to keep their customs and traditions alive till today. One of the most famous customs of the island is the **Karpathian wedding** and the **custom efta** for the birth of a child.




## Villages of Karpathos



### Olympos

**Location:** 58 km north west of Pigadia

**Description:** Olympos is a mountainous island with stone houses. When the clouds come down and cover the village, the atmosphere is dreamy. This is probably the most beautiful village on Karpathos.







**Pigadia** (Rating: ★★★★★ by Greeka members)

**Location:** On the south eastern side of Karpathos

**Description:** Pigadia is the capital and main port of the island. The modern village stands on the location of ancient Potideon, whose ruins are seen at the entrance of the port. This is a nice base to explore the beaches and villages of Karpathos.

**Sightseeing:** Ancient Potideon, Cave Of Poseidon, Kasos Island, Province House





**Diafani** (Rating: ★★★★★ by Greekka members)

**Location:** 67 km north of Pigadia

**Description:** Diafani is a small tourist village close to Olympos. Located on the northern side, Diafani is the second most important port of the island.

**Sightseeing:** Saria Islet




**Menetes**

**Location:** 8 km south west of Pigadia

**Description:** Constructed along the slopes of a rocky hill, Menetes is a small village with rich musical tradition and authentic architecture.

**Sightseeing:** Church Of The Assumption, Folklore Museum



## Beaches of Karpathos

---



**Apella** (Rating: ★★★★★ by Greeka members)

**Location:** 18 km north of Pigadia

**Description:** Apella is among the most picturesque beaches on Karpathos. It is actually a lovely cove with exotic water and lush greenery.





**Kyra Panagia**

**Location:** 14 km north of Pigadia

**Description:** Kyra Panagia is a picturesque beach close to Achata. The wild ambience, the exotic water and the soft sand amazes visitors.

**Sightseeing:** Church Of Virgin Mary





### Mikri Amopi

**Location:** 7 km south west of Pigadia

**Description:** This beautiful beach has sandy coast and clean water. It is organized with sun beds and umbrellas and nice fish taverns line the coast.



### Megali Amopi or Votsalakia

**Location:** 7 km south of Pigadia

**Description:** Megali Amopi is a clean and pebbled beach close to Amopi village. Part of this coast is organized.



### Achata

**Location:** 13 km north of Pigadia

**Description:** Achata is a wonderful and calm beach with white pebbles and sand. The waters in Achata have an amazing and attractive green colour.



## Sightseeing in Karpathos

---



### Saria Islet

**Location:** [Diafani](#)

This mountainous islet was once attached to the island, but now a short strip of sea separates them. There are monuments from the antiquity and the Byzantine times on it. Saria can be reached by tour boat from Pigadia.

---



### Folklore Museum

**Location:** [Othos](#)

The Folk Museum of Othos Karpathos is housed in the traditional house of Varikas and Aristotle Stavrakis, which is a typical example of a fine Karpathian house. The museum was created by the Association of "Work and Fun" of Othos and exhibits a rich collection of authentic folk pieces of Karpathos.

---



### Kasos Island

**Location:** [Pigadia](#)

Kasos is a small but beautiful island very close to Karpathos. It is ideal for peaceful vacations. Its welcoming inhabitants and the natural beauties of the island will amaze visitors. Ferries connect Kasos to Karpathos and Ierapetra Crete.

---



### Ancient Potideon

**Location:** [Pigadia](#)

The ruins of this ancient city, ancient temples and can be seen in the harbour of Pigadia. Tombs with ceramics dating back to the Minoan and Mycenaean periods have been brought to light, testifying the existence of an ancient settlement.

---



### Province House

**Location:** [Pigadia](#)

The Province House of Karpathos and Kasos is located close to the port of Pigadia. It is a nice three-storey building with impressive architecture. A centre that provides information on the endangered species of Monachus-Monachus, the Mediterranean seal, works in this building.

---



## Some Accommodations in Karpathos

---



### To Votsalo

**Location:** Agios Nikolaos

**Class:** N/A


**Number of rooms:** 8

**Type:** Studios

**Website:** [www.tovotsalo.gr](http://www.tovotsalo.gr)

**Phone:** 0030 6974 073464

Votsalo complex is built on a beach next to the seashore. The studios have fantastic view to the sea and the sunrise in the morning. All the verandas of our studios give the impression that you lie on the beach and they are ideal for moments of relaxation and calmness. It provides 4 furnished and comfortable studios, capable of accommodating up to three people. All areas are big and comfortable and designed in a studio form, with little kitchens and air-condition, extremely clean and attentive. Each one of our rooms is ergonomic and modern able to cover the needs of up to three people.



## Credits

---

Greeka.com would like to thank the following members for their valuable contribution, as some of the photos included in this guide belong to them.

**alexis, bedru, ceci29st, gljansen, marie, mdgib7, milos58, nidara, prayer, raymond, sirugo, vincent, zlivido**

The copyright of this guide belongs to Greekka.com. You do NOT have the right to use or copy photos or other material from this guide without prior written permission by Greekka.com. If you want to use material from this guide, please first contact us.

**Greekka.com**

- **Adress:** Makrigianni 26A, 18537 Piraeus/Athens, Greece
- **E-mail:** info@greekka.com
- **Tel:** +30 210 4526900
- **Fax:** +30 210 4526960

**A**

Achata Beach 6  
Ancient Potideon 8  
Apella Beach 6

**C**

Credits 11

**D**

Diafani Village 4

**F**

Folklore Museum 8

**K**

Kasos Island 8  
Kyra Panagia Beach 6

**M**

Megali Amopi or Votsalakia Beach 6  
Menetes Village 4  
Mikri Amopi Beach 6

**O**

Olympos Village 4

**P**

Pigadia Village 4  
Province House 8

**S**

Saria Islet 8

**T**

To Votsalo 10