


Halkidiki

Macedonia // Halkidiki by Greeka.com



By  .greeka.com

Information about villages, beaches, sightseeing, restaurants, activities and more...

All the information in this guide is sorted by popularity.

For more information please visit our section of [Halkidiki](#) on Greeka.com.

What is Greeka.com? Greeka.com is just the most popular website about Greece and the Greek Islands.

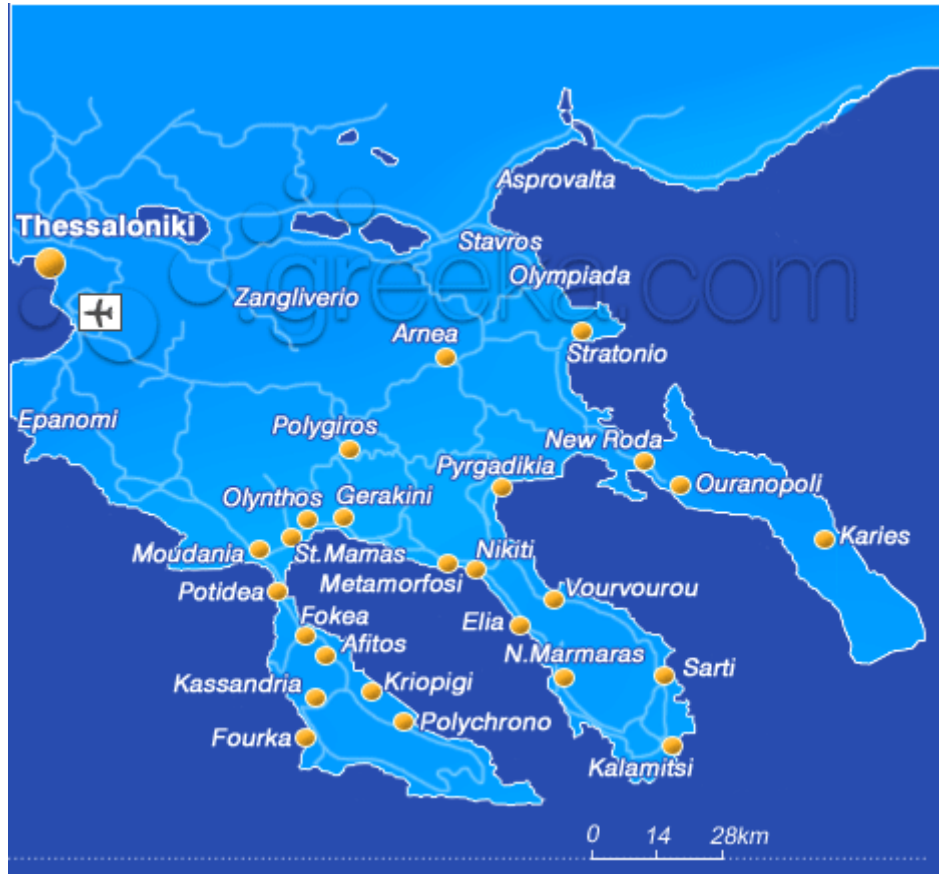
What to do after you trip? Just visit www.greeka.com and write about your experience, rate the locations you visited and upload your pictures.

Think before you print. And if you print, print double-sided.

Index of Halkidiki

| | |
|------------------------------|----|
| Map | 2 |
| About Halkidiki | 3 |
| Villages | 4 |
| Afitos | 4 |
| Marmaras | 4 |
| Ormos Panagias | 4 |
| Porto Koufo | 4 |
| Nikiti | 4 |
| Beaches | 6 |
| Sani | 6 |
| Armenistis | 6 |
| Kalithea | 6 |
| Hanioti | 6 |
| Gerakini | 6 |
| Sightseeing | 8 |
| Mount Athos | 8 |
| Cave Of Petralona | 8 |
| Anthropological Museum | 8 |
| Credits | 10 |

Map of Halkidiki



Organize your trip to Halkidiki

Greeka.com can also help you organize your entire holiday in Halkidiki. Thousands of people use our services every year.

You can use Greeka.com to:

- **Buy your ferry tickets online**
- **Book your car rentals**
- **Organize your transfers by taxi and bus**
- **Create a custom island hopping package**
- **Visit Greek areas in an organized tour**

About Halkidiki

Its particular shape reminds of three fingers pointing the Aegean Sea or Poseidon's trident. Those three peninsulas are called Cassandra, Sithonia and Mt Athos.

The peninsula of Halkidiki is a real paradise, endowed by nature with enchanting coves and bays, rocky headlands, beaches with golden sand and crystalline waters. Olive and pine forest complete the amazing picture of Halkidiki holiday.

Of the three "fingers" of the peninsula, only the middle and the western one (Sithonia and Cassandra) are welcoming tourism with incredible natural beauty and developed touristy facilities.

The Cassandra is ideal for all-night party and bustling beaches. Sithonia is the perfect place for nature lovers, quietness and deserted beaches. The eastern most prong belongs to the monastic community of Athos, the Holy Mountain. Visitation to it is strictly regulated: men must ask for a permit six months in advance and women are not allowed.

Halkidiki has interesting villages, an outstanding beauty and the best and more beautiful beaches of the entire Greece, famous for their crystalline waters and their pure white sand. Holidays in Halkidiki are ideal for everyone, with quietness and deserted beaches on Sithonia and full of nightlife on Cassandra.

The capital of Halkidiki is Poligiros, which is situated in the centre of the peninsula, 69 km from [Thessaloniki](#). Some details which can make Halkidiki attractive are some extreme-adventurous sports, like [jeep safari](#).

Villages of Halkidiki








Afitos

Location: 46 km south of Poligiros

Description: A traditional village in Kassandra peninsula, Afytos has stone houses, small squares, paved streets and a lovely view to the sea.







Sightseeing: Church Of Saint Demetrius, Folklore Museum Of Afitos



Marmaras

Location: 56 km south east of Poligiros

Description: Marmaras, or Neos Marmaras, is a developed beach resort on the western coasts of Sithonia Peninsula. Constructed along the slopes of a hill, it has a small port where fishing boats and yachts moor, creating a romantic atmosphere.





Ormos Panagias

Location: 43 km south east of Poligiros

Description: This is a picturesque fishing villahe surrounded by much greenery. The region has beautiful and calm beaches.



Porto Koufo

Location: 80 km south east of Poligiros



Description: Porto Koufo is the southernmost spot in Sithonia. An area of great natural beauty and amazing beaches, Porto Koufo has a large port that gets very popular in summer.



Nikiti

Location: 35 km south east of Poligiros

Description: Nikiti is a lovely tourist resort, among the busiest in Sithonia Peninsula. The fish taverns and the gorgeous beaches in the area attract many visitors.



Beaches of Halkidiki



Sani

Location: 45 km south of Poligiros


Description: Pine forests, amazing beaches and tourist facilities make Sani one of the most popular beach resorts of Halkidiki. The area gives the best sunset in the region.



Armenistis

Location: 65 km south east of Poligiros

Description: Armenistis is among the most beautiful beaches of Halkidiki. Located in Sithonia peninsula, it has a immense sandy beach and exotic water. Tourist facilities are plenty around Armenistis.





Kalitheia

Location: 50 km south of Poligiros


Description: Built in the centre of Kassandra peninsula, Kallithea is a cosmopolitan tourist resort that gets very popular in summer. This is the best nightlife spot of Halkidiki with many clubs and beach bars.



Hanioti (Rating: ★★★★★ by Greeka members)

Location: 64 km south east of Poligiros

Description: Hanioti is a cosmopolitan resort on the southern side of Kassandra Halkidiki. The long promenades, the green parks and the immense sandy beach attract many visitors.




Gerakini (Rating: ★★★★★ by Greeka members)

Location: 13 km south of Poligiros

Description: Among the most popular beach resorts of Halkidiki, Gerakini has a long sandy beach with many watersports centres and fish taverns along it. Gerakini serves as a nice base for excursions around the area.





Sightseeing in Halkidiki



Mount Athos

Location: Ouranoupoli

Mount Athos is a self-governed part of the Greek State, famous for its old Byzantine monasteries. Women are not allowed to enter the area, while men need a special permission to go. There are frequent boats from Ouranoupolis that go around Mount Athos.



Cave Of Petralona

Location: Petralona

The Cave of Petralona is located on the western side of Mount Katsika. It is rich in stalactites and stalagmites and in 1960 a human skull of 700,000 years old was discovered there. Fossils of lions, panthers, bears, deer, bats and other animals were also discovered.



Anthropological Museum

Location: Petralona

The Anthropological Museum of Petralona is located in close distance to the cave. It hosts a representation of the cave and houses items found inside, like tools, fossils, fire traces and others.



Credits

Greekka.com would like to thank the following members for their valuable contribution, as some of the photos included in this guide belong to them.

aida, alexakis, angelina, challover, designmama, elsala, mdoldgeva, mikie, mitscha, posa14, romgin, rosivas, sergor, stefan, sunce, yrduba

The copyright of this guide belongs to Greekka.com. You do NOT have the right to use or copy photos or other material from this guide without prior written permission by Greekka.com. If you want to use material from this guide, please first contact us.

Greekka.com

- **Adress:** Makrigianni 26A, 18537 Piraeus/Athens, Greece
- **E-mail:** info@greekka.com
- **Tel:** +30 210 4526900
- **Fax:** +30 210 4526960

A

Afitos Village 4
Anthropological Museum 8
Armenistis Beach 6

C

Cave Of Petralona 8
Credits 10

G

Gerakini Beach 6

H

Hanioti Beach 6

K

Kalithea Beach 6

M

Marmaras Village 4
Mount Athos 8

N

Nikiti Village 4

O

Ormos Panagias Village 4

P

Porto Koufo Village 4

S

Sani Beach 6