




# Antiparos

Cyclades // Antiparos by Greeka.com



By  .greeka.com

**Information about villages, beaches, sightseeing, restaurants, activities and more...**

All the information in this guide is sorted by popularity.

For more information please visit our section of [Antiparos](#) on Greeka.com.

**What is Greeka.com?** Greeka.com is just the most popular website about Greece and the Greek Islands.

**What to do after you trip?** Just visit [www.greeka.com](http://www.greeka.com) and write about your experience, rate the locations you visited and upload your pictures.

Think before you print. And if you print, print double-sided.

# Index of Antiparos

---

<b>Map</b> .....	2
<b>About Antiparos</b> .....	3
<b>Villages</b> .....	4
Town .....	4
<b>Beaches</b> .....	5
Glifa .....	5
Panagia beach .....	5
Psaralyki .....	5
Camping beach .....	5
<b>Sightseeing</b> .....	6
Cave Of Antiparos .....	6
<b>Credits</b> .....	7

---

## Map of Antiparos

---



## Organize your trip to Antiparos

---

Greeka.com can also help you organize your entire holiday in Antiparos. Thousands of people use our services every year.

You can use Greeka.com to:

- **Buy your ferry tickets online**
- **Book your car rentals**
- **Organize your transfers by taxi and bus**
- **Create a custom island hopping package**
- **Visit Greek areas in an organized tour**

## About Antiparos

---

Antiparos is a small island of the **Cyclades**, close to **Paros**. The main city is found on the north-western tip of the island, and is called Antiparos, although it is also known as Kastro. In spite of being small, it has many attractions that assure a good quantity of tourists every year. In fact, the entertainment offered is so varied that it can fulfil the requests of different age ranges, not only during the daytime, but also in terms of nightlife.

Regarding its beaches, there is a good number of small and picturesque beaches on this island. Most of them are in a walking distance from Chora, or just a short drive away. Boats also operate excursions around the island and to close islets with gorgeous beaches, such as Despotiko.

One of the main places of interest on Antiparos is its famous cave, dating from ancient years. This cave keeps its stalactites and stalagmites, although during the war that took place from 1700 to 1774, Russian soldiers cut many of them in order to keep them as souvenirs, the same as the Italian soldiers during the 2nd World War. The cave also has some inscriptions, among which some names that can still be discerned.

Antiparos has also many artistic and cultural events that include exhibitions, plays, literary readings, dance performances, and concerts. There are interesting seminars and art lessons available during the whole year as well. Regarding the celebrations, the island observes many festivals.

When it comes to nightlife, there is a good number of bars, restaurants and taverns as well as several clubs and an open-air cinema. In fact, Antiparos is also very visited because of its lively night entertainment.

However, those who prefer some low-key activities can also find their place among the variety of the mentioned locations, as well as under the moon, near the beachfront, where tranquil strolls can be enjoyed.

## Villages of Antiparos

---




### Town

**Location:** Located on the north eastern coast of Antiparos

**Description:** Chora is the main town and port of Antiparos. Most activities are concentrated there and the beaches around Chora get the busiest in summer.

**Sightseeing:** Church Of Agios Nikolaos, Cycladic Art Museum, Despotiko Island, Venetian Castle



## Beaches of Antiparos

---



**Glifa** (Rating: ★★☆☆ by Greeka members)

**Location:** Located 4 km south of Chora

**Description:** Glifa Beach is among the longest and the busiest on the island. It is surrounded by many hotels, beach bars and taverns.

**Sightseeing:** Cave Of Antiparos, Church Of Agios Ioannis Spiliotis



**Panagia beach** (Rating: ★★☆☆ by Greeka members)

**Location:** Located 3 km south of Chora

**Description:** Panagia is one of the most picturesque beaches on Antiparos and a great spot to relax.



**Psaralyki**

**Location:** Located 1 km south of Chora

**Description:** The sandy beach of Psaraliki actually consists of two beaches, which share a long sandy coastline and crystal water.



**Camping beach**

**Location:** 100 metres from Chora

**Description:** The beach in front of the Camping is very close to Chora. Long and clean, it gets very busy in summer.

## Sightseeing in Antiparos





---



### Cave Of Antiparos

**Location:** Glifa

The cave of Antiparos has amazing stalactites and stalagmites in all its rooms. Outside the cave, there is the church of Agios Ioannis Spiliotis. It is located 9 km south of Chora.



## Credits

---

Greekka.com would like to thank the following members for their valuable contribution, as some of the photos included in this guide belong to them.

**[AliBoyle](#), [Maja](#), [cristibolo](#), [designmama](#), [kamar](#), [lagreca](#), [louka](#), [martinlynn](#), [milosovic](#)**

The copyright of this guide belongs to Greekka.com. You do NOT have the right to use or copy photos or other material from this guide without prior written permission by Greekka.com. If you want to use material from this guide, please first contact us.

**Greekka.com**

- **Adress:** Makrigianni 26A, 18537 Piraeus/Athens, Greece
- **E-mail:** info@greekka.com
- **Tel:** +30 210 4526900
- **Fax:** +30 210 4526960

- C**  
Camping beach 5  
Cave Of Antiparos 6  
Credits 7
- G**  
Glifa Beach 5
- P**  
Panagia beach 5  
Psaralyki Beach 5
- T**  
Town Village 4