

Amorgos

Cyclades // Amorgos by Greeka.com



By  .greeka.com

Information about villages, beaches, sightseeing, restaurants, activities and more...

All the information in this guide is sorted by popularity.

For more information please visit our section of [Amorgos](#) on Greeka.com.

What is Greeka.com? Greeka.com is just the most popular website about Greece and the Greek Islands.

What to do after you trip? Just visit www.greeka.com and write about your experience, rate the locations you visited and upload your pictures.

Think before you print. And if you print, print double-sided.

Index of Amorgos

Map	2
About Amorgos	3
Villages	4
Chora	4
Aegialis	4
Katapola	4
Beaches	6
Agia Anna	6
Agios Pavlos	6
Sightseeing	7
Monastery Of Hozoviotissa	7
Venetian Castle	7
Credits	8

Map of Amorgos



Organize your trip to Amorgos

Greeka.com can also help you organize your entire holiday in Amorgos. Thousands of people use our services every year.

You can use Greeka.com to:

- **Buy your ferry tickets online**
- **Book your car rentals**
- **Organize your transfers by taxi and bus**
- **Create a custom island hopping package**
- **Visit Greek areas in an organized tour**

About Amorgos

According to ancient mythology, the King Minos of Crete ruled a second kingdom on Amorgos, where remains of the ancient Minoan civilization have been found. This island is where the French film maker, Luc Besson, shot some scenes of his famous film, The Big Blue.

Amorgos is one of the most picturesque and relaxing islands of Cyclades. The most famous sight is an amazing monastery wedged into a huge rocky side, at a 300m height from the level of the sea, called the Monastery of Hozoviotissa.

Amorgos is also famous for its wonderful beaches, with fine sand and palm trees, surrounded by huge cliffs, where **nudism** is sometimes practiced. It is also an island ideal for **trekking**, since it is quite small and has an impressive wild geography.

Amorgos has two ports, Katapola on the southwestern side and Aegialis on the northeastern side, which you can reach by ferries from Piraeus or from other islands.

The main town is Chora and it is a pure marvel: situated around the quarter of Kastro, this little village has an authentic Cycladic architecture with paved streets, white houses, old windmills and an impressive Castle on top of a rock. With its streets giving the feeling of being lost in a labyrinth and a superb paved central square, Chora carries its visitors into a unique place with a magical atmosphere.

Villages of Amorgos




Chora

Location: In the centre of the island

Description: Surrounded by lovely windmills and preserving the traditional architecture, Chora is among the most picturesque village of Cyclades.



Sightseeing: Agios Georgios Valsamitis, Archaeological Collection, Monastery Of Hozoviotissa, Venetian Castle



Aegialis (Rating: ★★★★★ by Greeka members)

Location: 15 km north east of Chora

Description: Aegialis is a picturesque tourist village on the northern side of Amorgos. It has many accommodation options and fish taverns.






Katapola


Location: 6 km west of Chora

Description: Katapola is one of the two beaches of Amorgos (along with Aegiali) and it has developed as a popular tourist resort.

Sightseeing: Minoan Site



Beaches of Amorgos



Agia Anna (Rating: ★★★★★ by Greeka members)

Location: 3 km from Chora

Description: At a 20 minutes walk from the monastery of Hozoviotissa, the pebble beach of Agia Anna offers its deep blue and crystal clear water.



Sightseeing: Church Of Agia Anna



Agios Pavlos

Location: 10 km north east of Chora

Description: Agios Pavlos is a beautiful, sandy beach that doesn't get that popular as the other two main beaches of Amorgos, Katapola and Aegiali.





Sightseeing in Amorgos



Monastery Of Hozoviotissa

Location: Chora

This impressive Monastery was built in the 11th century and it is dedicated to the Virgin Mary. It is the trademark of Amorgos island. Built entirely on the slopes of a rock, this monastery gives amazing view to the sea. A trekking path leads to the nice beach of Agia Anna.



Venetian Castle

Location: Chora

The Castle on the rock above Chora town was built in the Venetian times. A few old and interesting churches are preserved within the castle walls.

Credits

Greeka.com would like to thank the following members for their valuable contribution, as some of the photos included in this guide belong to them.

MSPANAKIS, Paul, WMW, buelensc, candace, caromo, davidh, epoems, fuzzy, laura62, martinlynn, mcariello, ralphiepalms, seagatefree, steph50, stevec

The copyright of this guide belongs to Greekka.com. You do NOT have the right to use or copy photos or other material from this guide without prior written permission by Greekka.com. If you want to use material from this guide, please first contact us.

Greekka.com

- **Adress:** Makrigianni 26A, 18537 Piraeus/Athens, Greece
- **E-mail:** info@greekka.com
- **Tel:** +30 210 4526900
- **Fax:** +30 210 4526960

A

Aegialis Village 4
Agia Anna Beach 6
Agios Pavlos Beach 6

C

Chora Village 4
Credits 8

K

Katapola Village 4

M

Monastery Of Hozoviotissa 7

V

Venetian Castle 7