

Agistri

Saronic // Agistri by Greeka.com



By  .greeka.com

Information about villages, beaches, sightseeing, restaurants, activities and more...

All the information in this guide is sorted by popularity.

For more information please visit our section of [Agistri](#) on Greeka.com.

What is Greeka.com? Greeka.com is just the most popular website about Greece and the Greek Islands.

What to do after you trip? Just visit www.greeka.com and write about your experience, rate the locations you visited and upload your pictures.

Think before you print. And if you print, print double-sided.

Index of Agistri

Map	2
About Agistri	3
Villages	4
Skala	4
Megalochori	4
Beaches	5
Aponissos	5
Megalochori beach	5
Skala beach	5
Sightseeing	6
Church Of Agioi Anargyroi	6
Credits	7

Map of Agistri



Organize your trip to Agistri

Greeka.com can also help you organize your entire holiday in Agistri. Thousands of people use our services every year.

You can use Greeka.com to:

- **Buy your ferry tickets online**
- **Book your car rentals**
- **Organize your transfers by taxi and bus**
- **Create a custom island hopping package**
- **Visit Greek areas in an organized tour**

About Agistri

This pine-covered Greek island is, may be, the least known Saronic island. That makes it ideal for those who seek relaxation and peace. It is the perfect place for families with children or couples looking for a romantic time to enjoy the sandy beaches and the crystal shallow blue waters, or go for a walk in the woods.

It offers a series of interesting beaches and villages to visit, such as Chalikiada, Dragonera, Xekofti, Megalochori, Skala, Marisa, Maghisa, Bariama beach and many others, where sun umbrellas, deck chairs and sun beds are provided.

The island is quite easy to reach directly from Piraeus Port via ferry. There are excellent lodging facilities, such as warm family-run hotels where tourists can taste traditional Greek dishes and enjoy the typical Greek cleanliness and hospitality, or the comfortable apartments with 24 hour room service.

Rooms are well furnished, spacious, comfortable and, although most are placed in traditional buildings and family run, equipped with all modern amenities. There is a number of good places to have a good time on Agistri. The island counts on cafes, restaurants and pastry shops, as well as moped and bicycle hire, plus all what tourists may need during their stay.

In the evening, visitors enjoy popular and traditional music as they have a drink at the hotel's bar, or in any of the good establishments on Agistri. Being so close to Athens by boat, Agistri is much warmer than most tourists expect, even in Spring and Autumn, the so called low season months. The months of May, October and November have a good and quite warm weather, in relation to European standards. Thus, it is possible to enjoy what Agistri has to offer all year round.

Villages of Agistri





Skala

Location: 2 km east of Megalochori

Description: Skala is the main port of the island. Many picturesque beaches surround Skala and this is the most tourist developed spot in Agistri.




Sightseeing: Church Of Agioi Anargyroi



Megalochori

Location: On the northern side of the island

Description: Megalochori is the capital village of the island. It has traditional architecture, a sandy beach and a small port where fishing boats moor. Excursion boats from Megalochori make the tour of the island.



Beaches of Agistri



Aponissos

Location: 8 km south west of Megalochori

Description: Aponissos is a small, secluded bay on the southern side of the island. Surrounded by much greenery, Aponissos has exotic, blue green water.



Megalochori beach

Location: On the northern side of the island

Description: The long and sandy beach of Megalochori is located right in front of the village. Part of this beach is organized with sun beds and umbrellas. Many taverns line the coast.



Skala beach

Location: 2 km east of Megalochori

Description: Skala has a long, sandy beach that is partly organized. Many taverns, seaside cafeterias and hotels line this coast.

Sightseeing in Agistri



Church Of Agioi Anargyroi

Location: [Skala](#)

This is the most photographed church on Agistri. Located next to the beach of Skala, it is white in colour and has blue dome.

Credits

Greeka.com would like to thank the following members for their valuable contribution, as some of the photos included in this guide belong to them.

[amoher](#), [cavosagistri](#), [corblimeysue](#), [makana](#), [marie](#), [ravn007](#)

The copyright of this guide belongs to Greekka.com. You do NOT have the right to use or copy photos or other material from this guide without prior written permission by Greekka.com. If you want to use material from this guide, please first contact us.

Greekka.com

- **Adress:** Makrigianni 26A, 18537 Piraeus/Athens, Greece
- **E-mail:** info@greekka.com
- **Tel:** +30 210 4526900
- **Fax:** +30 210 4526960

A

Aponissos Beach 5

C

Church Of Agioi Anargyroi 6

Credits 7

M

Megalochori beach 5

Megalochori Village 4

S

Skala beach 5

Skala Village 4